




Legend

-  Community Boundary
-  Evacuation Zone
- 100 YEAR INUNDATION**
-  Inundated

Projection: Calgary 3TM WGS 1984 W114
 Date: City of Calgary

Evacuation zone SUNNYSIDE

N




CITY OF CALGARY
 INFRASTRUCTURE &
 INFORMATION SERVICES
Calgary Revenue Services Division
Copyright © 2013 The City of Calgary. All rights reserved. No part of this map may be reproduced in any form or by any means without the written consent of the City of Calgary and appropriate license agreement. The City of Calgary provides this information in good faith, but provides no warranty or accepts any liability arising from incorrect, incomplete or misleading information or its improper use. This information is maintained on a regular basis.
Date Printed: June 20, 2013